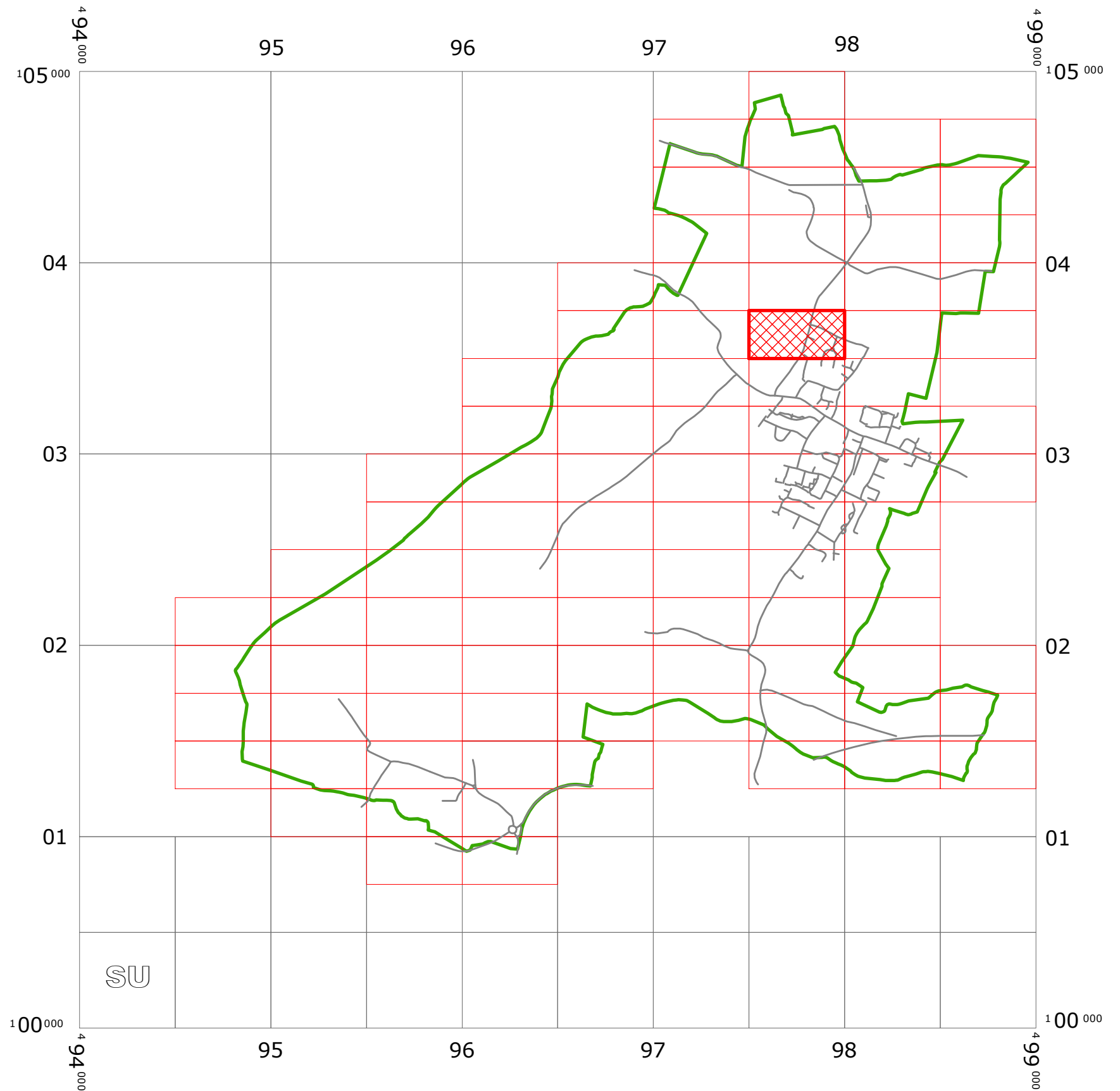







WEST SUSSEX COUNTY COUNCIL  
((ARUN DISTRICT) (PARKING PLACES AND TRAFFIC REGULATION)  
(CONSOLIDATION) ORDER 2010)  
(YAPTON: NORTH END ROAD AMENDMENT) ORDER 2012

# YAPTON: LOCATION OF WAITING RESTRICTIONS



**KEY:**

-  OS TILE GRID
-  PARKING TILE GRID
-  LOCATION OF WAITING RESTRICTIONS
-  PARISH BOUNDARY
-  ROAD NETWORK




West Sussex County Council  
 Communities and Infrastructure  
 The Grange  
 Tower Street  
 Chichester  
 West Sussex  
 PO19 1RH

WEST SUSSEX COUNTY COUNCIL ((ARUN DISTRICT)  
 (PARKING PLACES AND TRAFFIC REGULATION)  
 (CONSOLIDATION) ORDER 2010)  
 (YAPTON: NORTH END ROAD AMENDMENT)  
 ORDER 2012

LOCATION OF WAITING RESTRICTIONS

**N**



SCALE: 1:25,000  
 DATE - 23/04/2012

Reproduced from or based upon 2010 Ordnance Survey mapping with permission of the Controller of HMSO (c) Crown Copyright reserved. Unauthorised reproduction infringes Crown copyright and may lead to prosecution or civil proceedings West Sussex County Council Licence No. 100023447

**WEST SUSSEX COUNTY COUNCIL**  
**((ARUN DISTRICT) (PARKING PLACES & TRAFFIC REGULATION)**  
**(CONSOLIDATION) ORDER 2010)**

**(YAPTON: NORTH END ROAD AMENDMENT)**  
**ORDER 2012**

West Sussex County Council in exercise of their powers under Sections 1 (1) 2 (1) and (2), 4 (2), 45, 46, 49 and 53 and Part IV of Schedule 9 of the Road Traffic Regulation Act 1984 ("the Act") as amended and of all other enabling powers and after consultation with the Chief Officer of Police in accordance with Part III of Schedule 9 to the Act hereby make the following Order:-


1. This Order shall come into operation on the Twenty Third day of April 2012 and may be cited as "West Sussex County Council ((Arun District) (Parking Places & Traffic Regulation) (Consolidation) Order 2010) (Yapton: North End Road Amendment) Order 2012".
2. The "West Sussex County Council (Arun District) (Parking Places & Traffic Regulation) (Consolidation) Order 2010" is hereby amended by the replacement of the plans specified in the First Schedule to this Order, with the plans specified in the Second Schedule, attached hereto.


**FIRST SCHEDULE**  
**Plans to be Replaced**

SU9703NES (Issue Number 1)

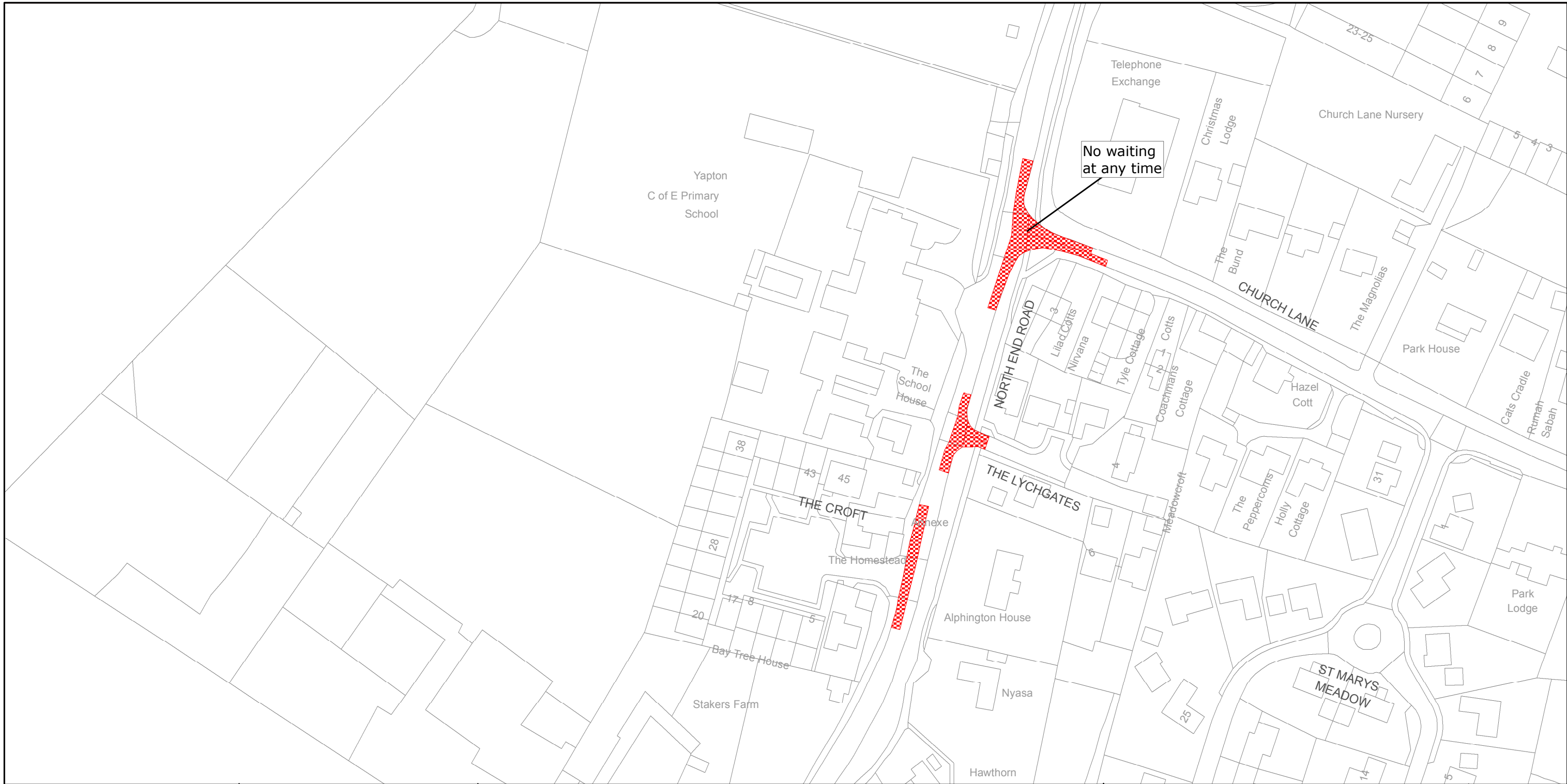
**SECOND SCHEDULE**  
**Replacement Plans**

SU9703NES (Issue Number 2)

THE Common Seal of THE )  
 WEST SUSSEX COUNTY COUNCIL )  
 was hereto affixed the *NINETEENTH* )  
 day of *APRIL* 2012 )  
 )  
 Authorised Signatory )  
 JDA-001-MM )



*04/08* DELEGATED AUTHORITY



No waiting at any time



West Sussex County Council  
 Communities & Infrastructure  
 The Grange  
 Tower Street  
 Chichester  
 West Sussex  
 PO19 1RH

ARUN DISTRICT: YAPTON  
 WAITING RESTRICTIONS

**TILE REF NO:**  
**SU9703NES**  
 SHEET ISSUE NO 2  
 SHEET ACTIVE FROM - 23/04/2012

**N**  
  
**SCALE:**  
 1:1250  
 at A3 size

Reproduced from or based upon 2010 Ordnance Survey mapping with permission of the Controller of HMSO (c) Crown Copyright reserved.  
 Unauthorised reproduction infringes Crown copyright and may lead to prosecution or civil proceedings West Sussex County Council Licence No. 100023447